


컨택시트  
내셔널 지오그래픽


롤렉스와 내셔널 지오그래픽



레퍼런스: 1\_nationalgeographic\_2733732\_1

HEAD LAMPS ILLUMINATE THE PATH THAT CLIMBERS TAKE AS THEY MOVE UP THE KHUMBU ICEFALL ABOVE EVEREST BASE CAMP.


크레딧: © Rolex/©National Geographic



레퍼런스: 2\_nationalgeographic\_2733557\_2

MARIUSZ POTOCKI (UNIVERSITY OF MAINE) DRILLS AN ICE CORE AT THE SOUTH COL.


크레딧: © Rolex/©National Geographic



레퍼런스: 3\_nationalgeographic\_2736160\_3

MARIUSZ POTOCKI LEADS THE DRILLING OF AN ICE CORE AT THE SOUTH COL WITH HELP FROM THE HIGH-ALTITUDE CLIMBING TEAM.

크레딧: © Rolex/©National Geographic



레퍼런스: 4\_nationalgeographic\_2736174\_4

THE HIGH-ALTITUDE EXPEDITION TEAM ASSEMBLES THE WORLD'S HIGHEST AUTOMATED WEATHER STATION AT THE BALCONY ON THE SOUTHEAST RIDGE OF MT. EVEREST.

크레딧: © Rolex/©National Geographic